

! ! ! !

ec ed

ec ed

ec ed


Wc Vh c ac c T a d c T edy Wc T a eVc cd :e d hVSd eV
 aa T e T cdVh e Vd e V e V ec de V ed ac WVdd S e
 cdVd e V deV W e V ecVV c Wc Vh c T d e V aVc e W
 ec ed ac T a Vd daVT W T aa T e eVT d V W e V S d T T eV e W
 TV hVS aa T e eVT d dec ac le T ac Te T S e e V ec ed
 cT eVTe cV V V a V e V c V e T cV T a V ed aVc e VT d eVcTVae c
 a e e ec ed e Se c e V a ca dV W e d T edV de V S V de V ed e
 deVc e V V e V S d d W e V aa T e W e V ec ed Wc Vh c W c c a
 VWWWTe V hVS V V a V e d W e W c e V W h a de W HVS
 aa T e eVT T cdV



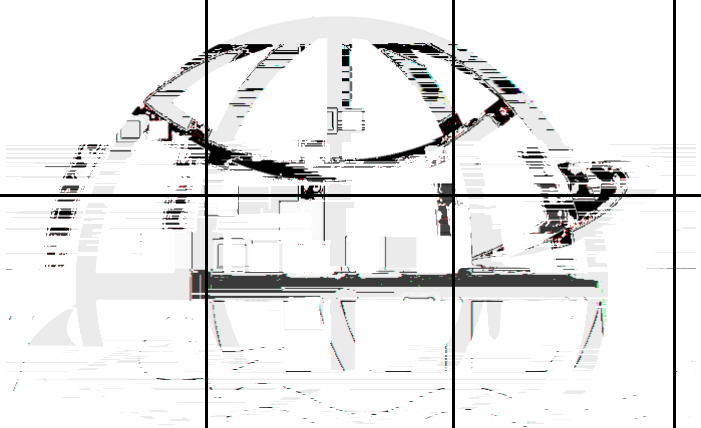

ec ed

A	A			
ec ed	Te dec ed			

!)!!





		!	!		
		!	!		
	!	!	!	!	!!

	!	! !)	! !	! !
				
				

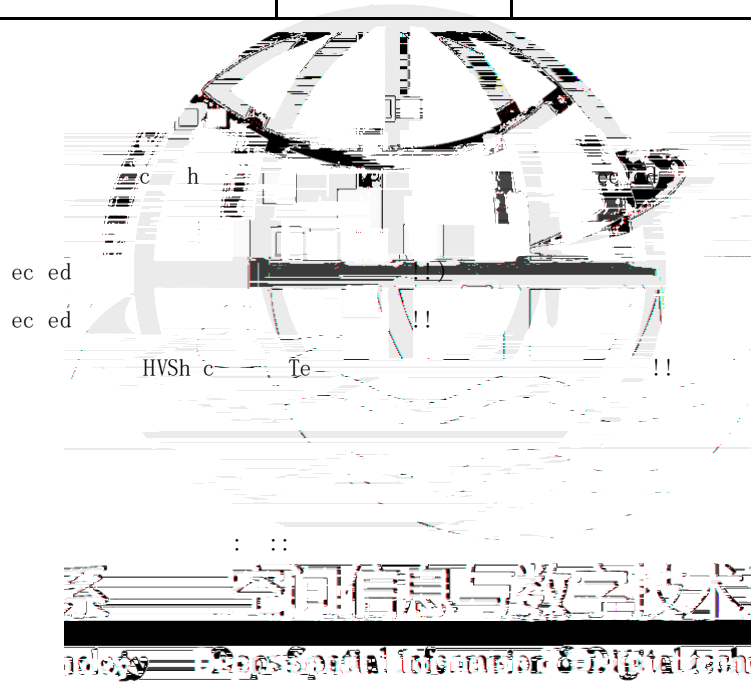
!!

	!	! !)	! !	! !




系——空间信息与数字技术

ndology——Space Spatial Information & Digital Techn



!!

!)



系 空间信息与数字技术

ology Spatial Information & Digital Techn