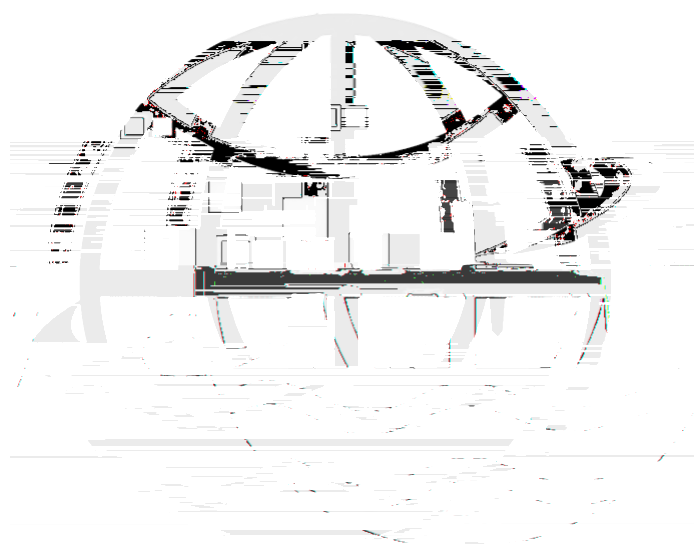



			Curriculum Design of Oceanic Remote Sensing	
		5208304		
		1	/	





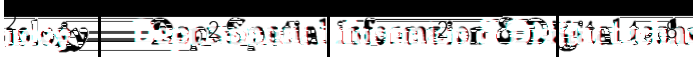
系——空间信息与数字技术  
 School of Spatial Information and Digital Technology




系——空间信息与数字技术

ndofp — Spaces Special Information & Digital Techn

5		4			1								
6		8			1								
+            +01   01													

						
1	2.1	4	4	15	23	
2	3.1	6	6	15	27	
3	4.3	6	6	16	28	
4	7.1				10	
5	9				12	
	(	20	20	60	100	

1.

						
	2.1	1				

	2 3.1					
	3 4.3	Landsat 8 OLI	Landsat 8 OLI	Landsat 8 OLI	Landsat 8 OLI	
	4 7.1					
	5 9.2	系 空 信 息 与 数 字 技 术 ndob = E pps 6 p d i a l f o r s e n a r f o r 6 0 1 9 t a f e n h				

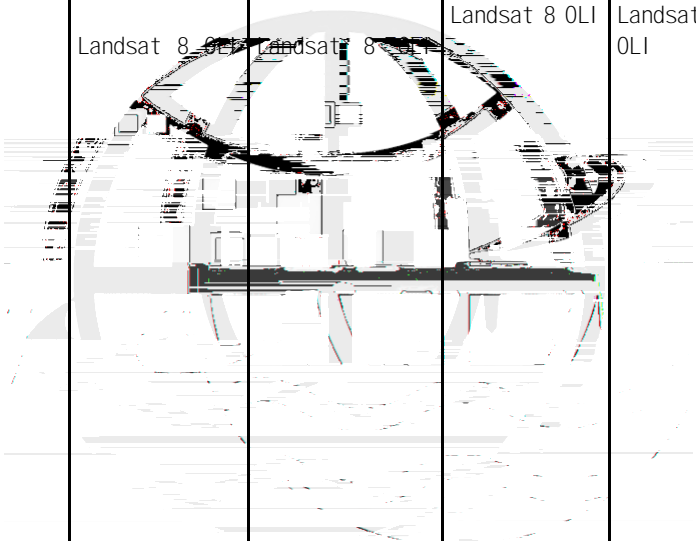

2.


	1 2.1				
	2				

	3.1					
	3 4.3	Landsat 8 OLI	Landsat 8 OLI	Landsat 8 OLI	Landsat 8 OLI	
	4 7.1					
	9.2					

3.

	2.1					

	2 3.1					
	3 4.3					
	4 7.1					
	5 9.2					



系——空间信息与数字技术

ndology——Space Information & Digital Techn