

5208301

2

32

22

10

0

0

0

1

1.

Introduction to marine spatial information is a basic course of marine specialty in our school computer courses. In general, it is to train students to master the marine spatial information sources, reference data, spatial data model, spatial data format and data processing method. Understand the main features and typical applications of marine spatial big data.

2.

4

1.

系 空间信息与数字技术

2.

ology 空间信息与数字技术

3.

4.

	1.1	6.1	8.3	11.1
1				
2				

3				
4				

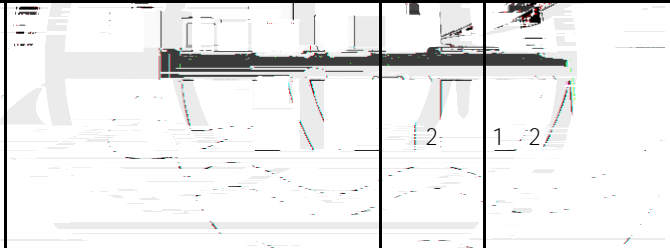


1.1 ()

6.1 ()

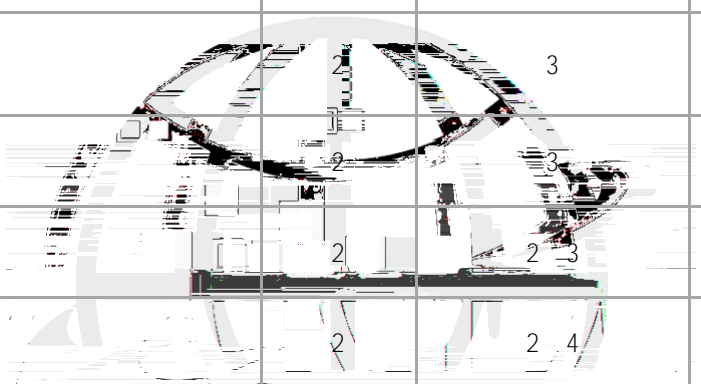
8.3()

11.1 ()

1.

			*	
		2	1 2	
		6	2	
		4	2	
		4	3	
		8	3	
		2	3	

		4	3 4	
		2	4	

1	ARCGIS	2	1	
2			3	
3			3	
4			2 3	
5			2 4	

PPT

E-MAIL

*30%+

GIS

1

2

30%

5

ArcGIS


1

	%			
1	5	5	5	15

2	5	10	15	30
---	---	----	----	----

3

5



系——空间信息与数字技术

ndology——Space Information & Digital Techn

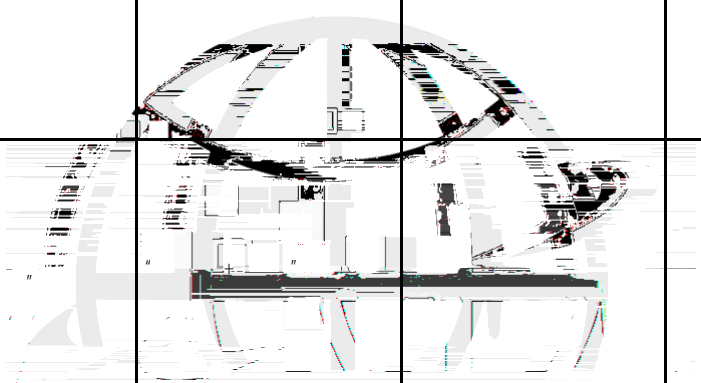

4				
---	--	--	--	--

2

	90-100	70-89	60-69	0-59
1				
2				
3				
4				

--	--	--	--	--

3

	90-100	70-89	60-69	0-59
1				
2				
3				
4				


1.


2013

1.

2016

-
2. 2019
 3. 2018
 4. Modeling our world: The ESRI Guide to Geodatabase Design Michael Zeiler ESRI
2000





系 空间信息与数字技术

ology Spatial Information & Digital Techn